SOUTHERN PACIFIC TRANSPORTATION CO.

1982

SAN JOAQUIN DIVISION

SPINS & TCC

ARVIN BR.
OIL CITY BR.
BUTTONWILLOW BR.
SUNSET RAILWAY

ARVIN BRANCH

STATION	NUMBER	MILE POST
Magunden	28505	316.6
Algoso	28510	316.9
Lonsmith	28513	318.3*
Harpertown	28517	321.1
West Lamont	28521	323.5
Lamont	28524	324.6
Patch	28526	325.9
Ribier	28529	326.8
DiGiorgio	28532	328.8
Arvin	28536	333.1

OIL CITY BRANCH

Oil Junction	28222	308.6
Seguro	28230	310.5
Maltha	28235	311.6
Oil City	28240	313.7*

BUTTONWILLOW BRANCH

Kern Jct.	28280	313.6
Bakersfield Corrals	28310	315.3
Kayandee	28315	316.0
Strader	28320	316.7
Wible Orchard	28325	318.8
Gosford	28335	322.6
Stevens	28340	328.4*
Strand	28344	330.7*
Rogas	28347	331.9
Rio Bravo	28352	336.1*
Bowerbank	28359	342.8
Kilowatt	28362	345.4*
Buttonwillow	28370	346.3

SUNSET RAILWAY

Gosford	28335	0
Garintee	28445	6.0
Del Kern	28446	6.4*
Lyla	28450	7.2
Conner	28455	10.0
Gulf	28460	12.5
Millux	28465	14.6
Levee	28470	18.3
Pentland	28480	27.7
Taft	28490	36.5

*NO MAPS

SPECIAL SPOT NUMBER CODES

Code	Definition
85-89	Bulk Loading
90	Team Track Spotting
91	Storage Track
92	Industry will do switching
93	Crane Spotting
94	Hopper Dump
95	Dock Spotting
96	Piggyback
97	Auto Ramp
98	Ore Loading Ramp
99	Open Area
00	Off-Spot

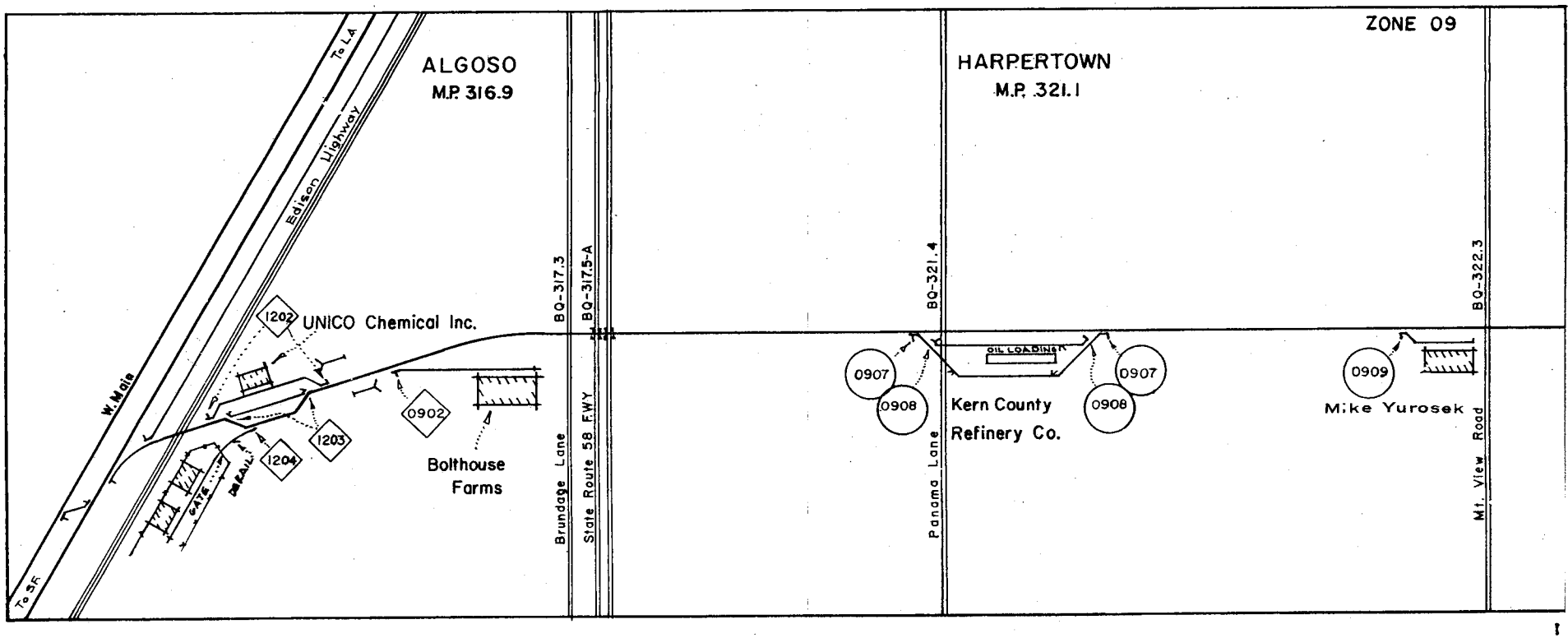
ZONE 09
ALGOSO
M.P. 316.9
HARPERTOWN
M.P. 321.1
To L.A.
Edison Highway
W. Main
To S.F.
1202
UNICO Chemical Inc.
1203
1204
0902
Bolthouse Farms
DERAIL
GATE
BQ-317.3
BQ-317.5-A
Brundage Lane
State Route 58 F.WY
BQ-321.4
Panama Lane
BQ-322.3
Mt. View Road
0907
0908
OIL LOADING
Kern County Refinery Co.
0909
Mike Yurosek

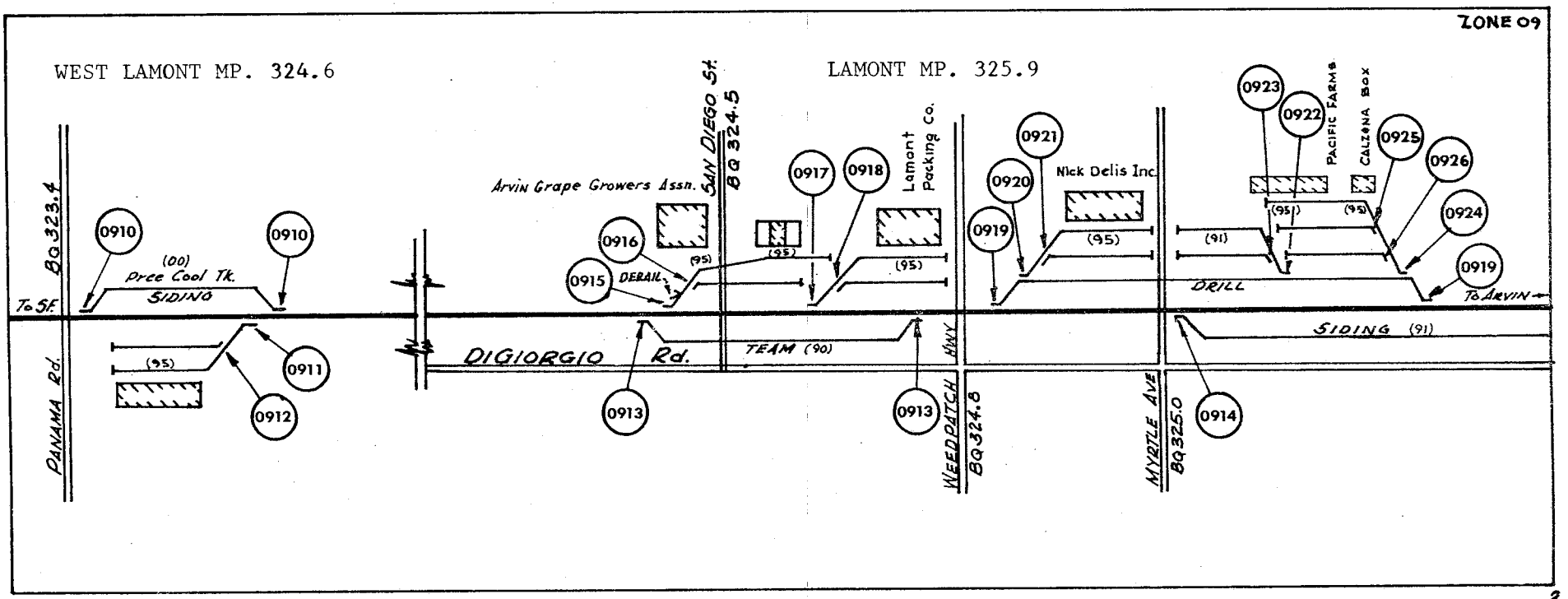
ZONE 09
WEST LAMONT MP. 324.6
LAMONT MP. 325.9
BQ 323.4
PANAMA Rd.
To S.F.
0910
(00)
Pree Cool Tk.
SIDING
0911
0912
(95)
DIGIORGIO Rd.
Arvin Grape Growers Assn.
SAN DIEGO St.
BQ 324.5
0916
0915
DERAIL
(95)
0913
TEAM (90)
0917
0918
Lamont Packing Co.
WEEDPATCH HWY
BQ 324.8
0920
0921
Nick Delis Inc.
0919
(91)
MYRTLE AVE
BQ 325.0
0914
0923
0922
PACIFIC FARMS
CALZONA BOX
0925
0926
0924
DRILL
To ARVIN
SIDING (91)

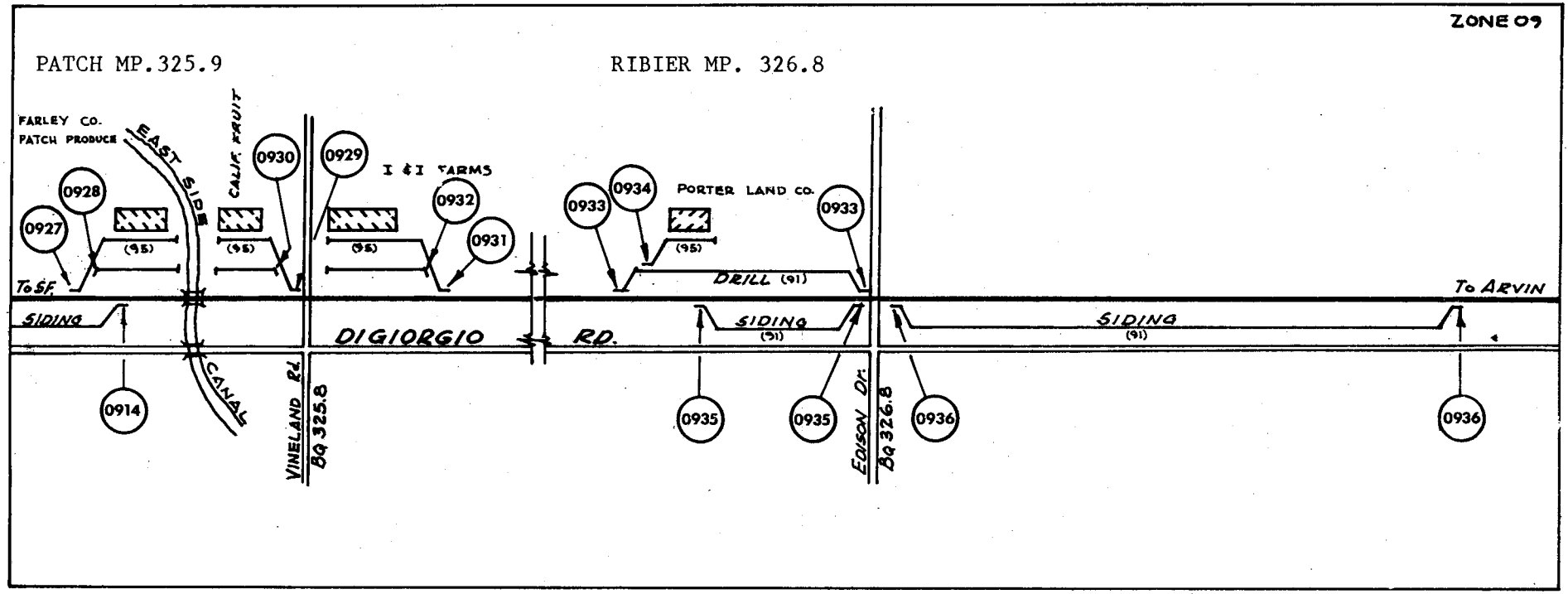
ZONE 09
PATCH MP.325.9
RIBIER MP. 326.8
FARLEY CO.
PATCH PRODUCE
EAST SIDE
CALIF. FRUIT
I & I FARMS
PORTER LAND CO.
0927
0928
0929
0930
0931
0932
0933
0934
0933
(95)
(95)
(95)
(95)
DRILL (91)
To SF
To ARVIN
SIDING
DIGIORGIO RD.
SIDING
(91)
SIDING
(91)
CANAL
0914
VINELAND Rd.
BQ 325.8
0935
0935
EDISON Dr.
BQ 326.8
0936
0936

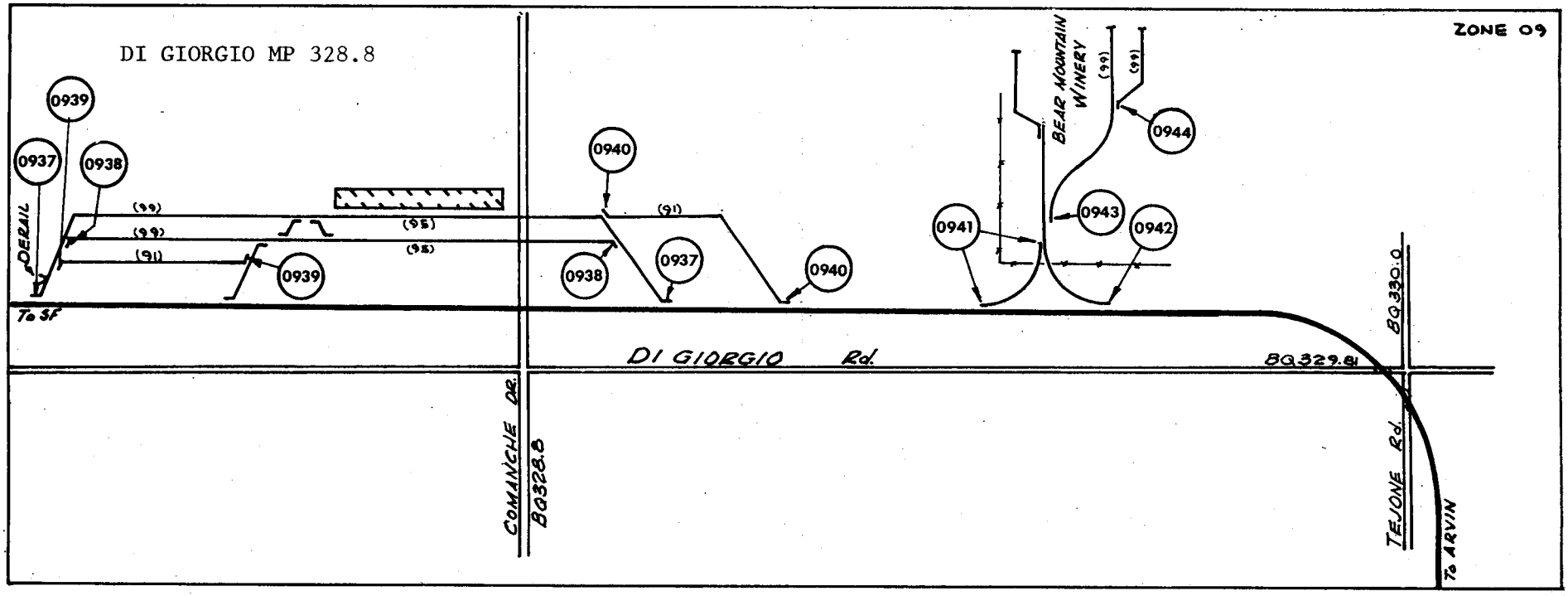
ZONE 09
DI GIORGIO MP 328.8
0939
0937
0938
DERAIL
(99)
(99)
(91)
(95)
(95)
0939
0940
(91)
0938
0937
0940
BEAR MOUNTAIN WINERY
(99)
(99)
0944
0941
0943
0942
To SF
DI GIORGIO Rd.
BQ 329.81
BQ 330.0
COMANCHE DR.
BQ 328.8
TEJONE Rd.
To ARVIN

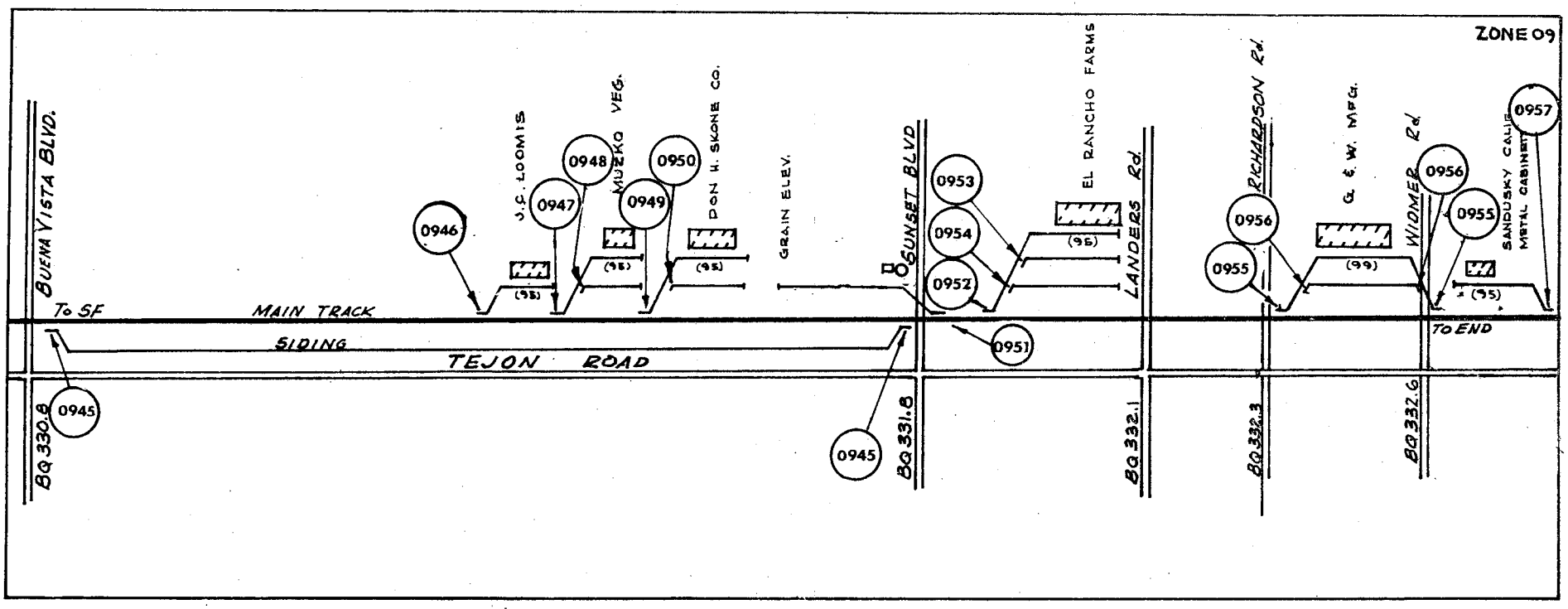
ZONE 09
BUENA VISTA BLVD.
To SF
MAIN TRACK
SIDING
TEJON ROAD
BQ 330.8
0945
0946
J.C. LOOMIS
0947
0948
MUZKO VEG.
0949
0950
DON H. SKONE CO.
(95)
GRAIN ELEV.
SUNSET BLVD
BQ 331.8
0951
0952
0953
0954
EL RANCHO FARMS
LANDERS Rd.
BQ 332.1
RICHARDSON Rd.
BQ 332.3
0955
0956
G. & W. MFG.
(99)
WIDMER Rd.
BQ 332.6
0957
SANDUSKY CALIF METAL CABINET
TO END

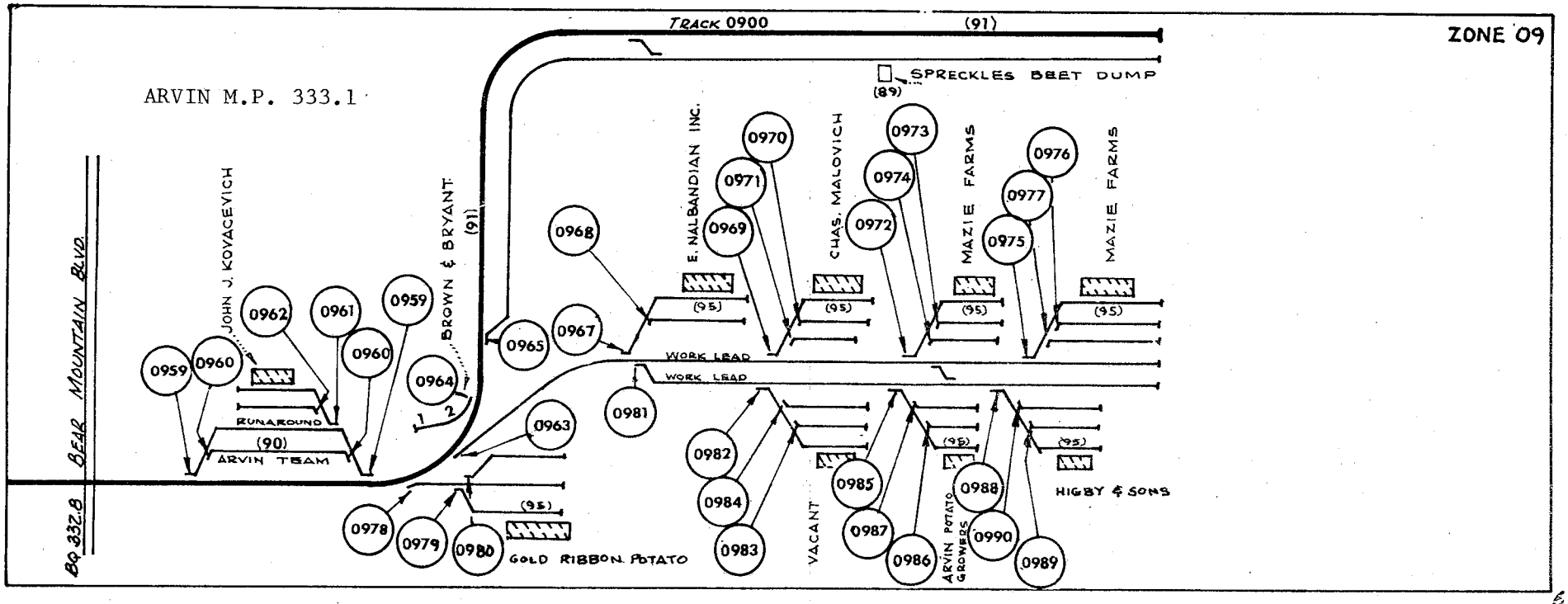
ZONE 09
ARVIN M.P. 333.1
TRACK 0900
(91)
SPRECKLES BEET DUMP
(89)
BEAR MOUNTAIN BLVD.
BQ 332.8
JOHN J. KOVACEVICH
BROWN & BRYANT
E. NALBANDIAN INC.
CHAS. MALOVICH
MAZIE FARMS
MAZIE FARMS
0959
0960
0961
0962
0963
0964
0965
0967
0968
0969
0970
0971
0972
0973
0974
0975
0976
0977
0978
0979
0980
0981
0982
0983
0984
0985
0986
0987
0988
0989
0990
(95)
RUNAROUND
(90)
ARVIN TEAM
WORK LEAD
WORK LEAD
GOLD RIBBON POTATO
VACANT
ARVIN POTATO GROWERS
HIGBY & SONS

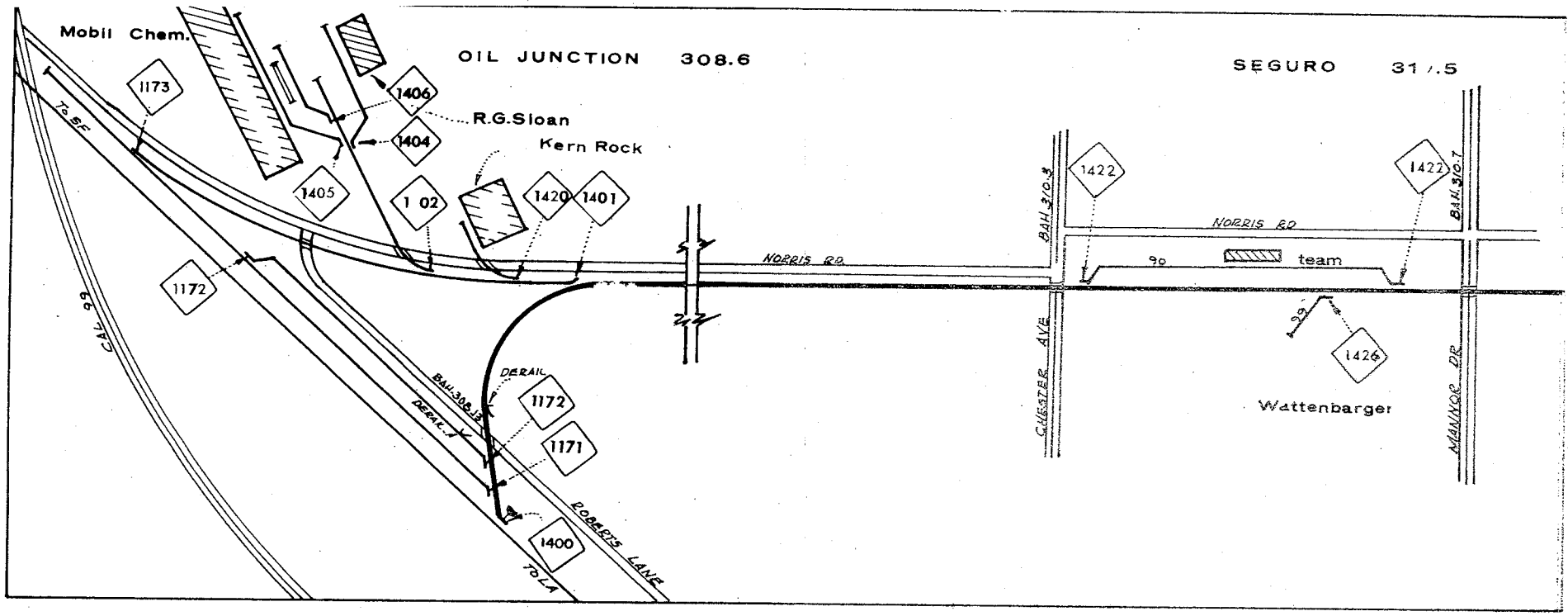
Mobil Chem.
OIL JUNCTION 308.6
SEGURO 31 /.5
1173
1406
1404
R.G.Sloan
Kern Rock
1405
1 02
1420
1401
1422
1422
BAH 310.4
BAH 310.7
NORRIS RD
NORRIS RD
90
team
1172
To SC
CAV 96
DERAIL
BAH 308.13
DERAIL
1172
1171
1400
ROBERTS LANE
TO LA
CHESTER AVE
1426
Wattenbarger
MANNOR DR

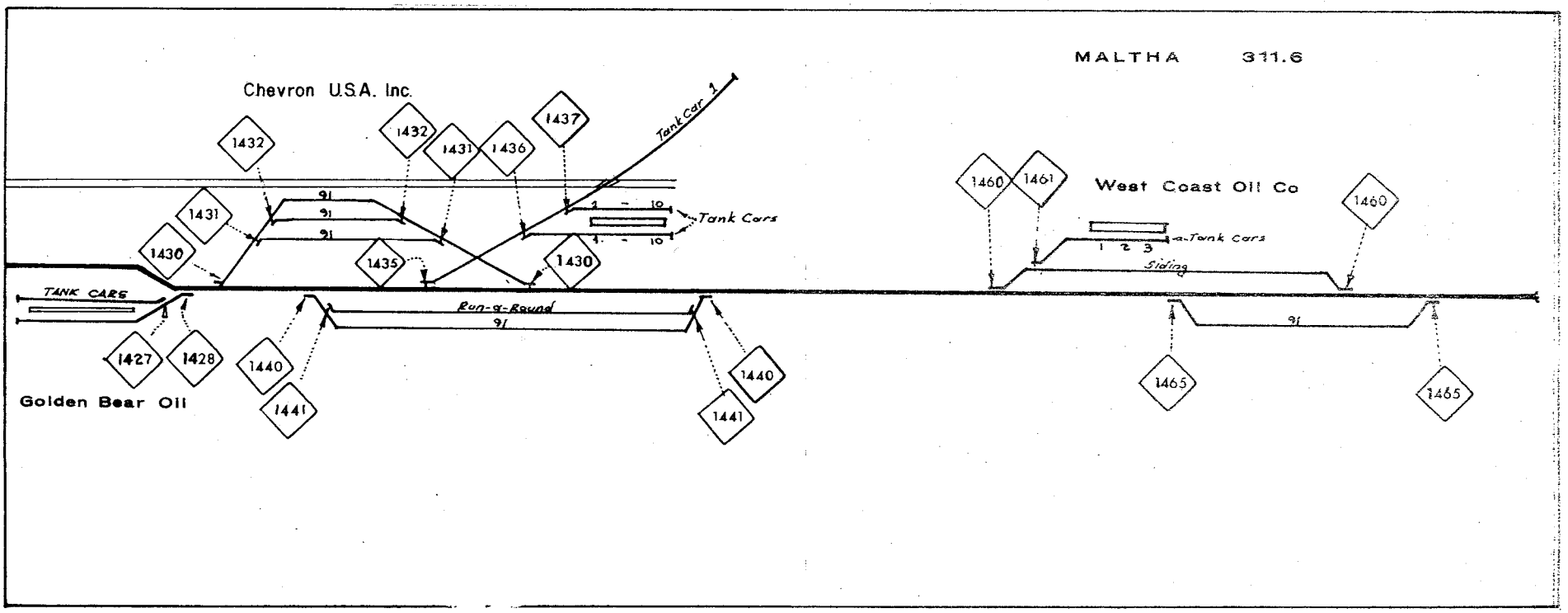
MALTHA 311.6
Chevron U.S.A. Inc.
1432
1432
1431
1436
1437
Tank Car 1
1431
91
91
91
1 - 10
1 - 10
Tank Cars
1430
1435
1430
TANK CARS
Run-a-Round
91
1427
1428
1440
1441
1440
1441
Golden Bear Oil
1460
1461
West Coast Oil Co
1460
Tank Cars
1 2 3
Siding
91
1465
1465

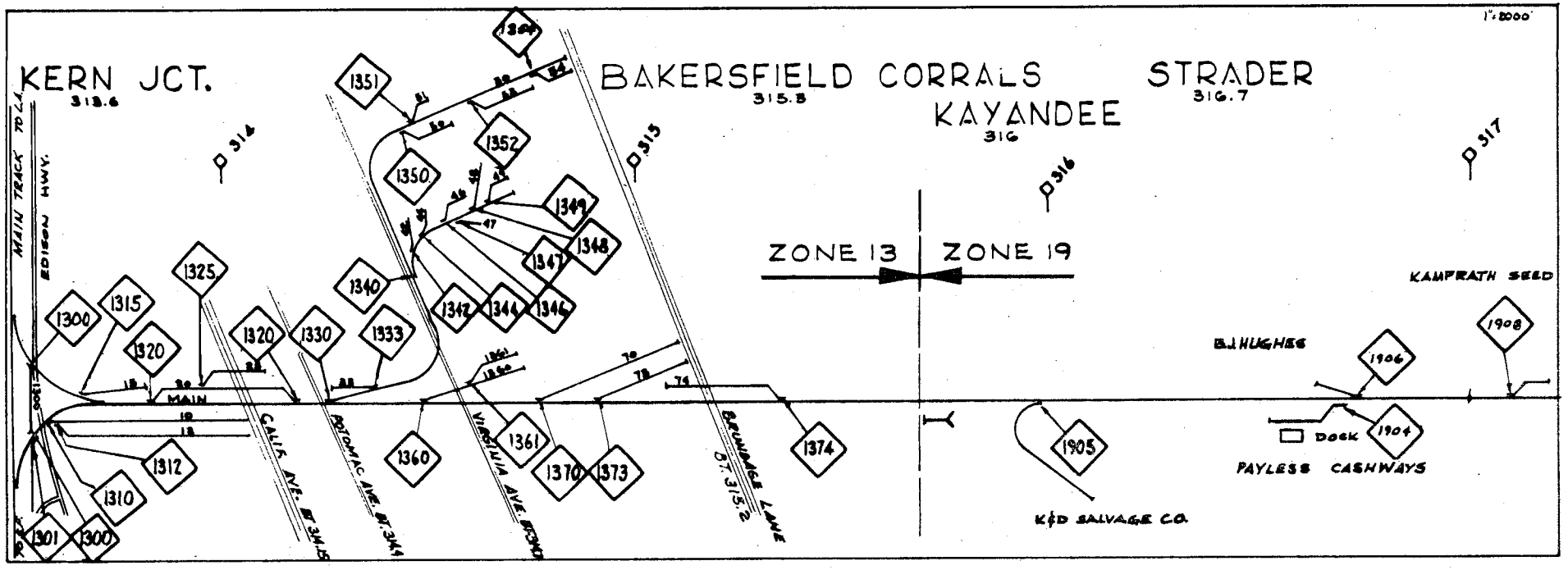
1" = 2000'
KERN JCT.
313.6
BAKERSFIELD CORRALS
315.8
STRADER
316.7
KAYANDEE
316
MAIN TRACK TO L.A.
EDISON HWY.
MAIN
CALIF. AVE. BT. 314.5
POTOMAC AVE. BT. 314
VIRGINIA AVE. BT. 315.2
BAKERSFIELD LANE
ZONE 13
ZONE 19
KAMPRATH SEED
B.J. HUGHES
DOCK
PAYLESS CASHWAYS
K&D SALVAGE CO.

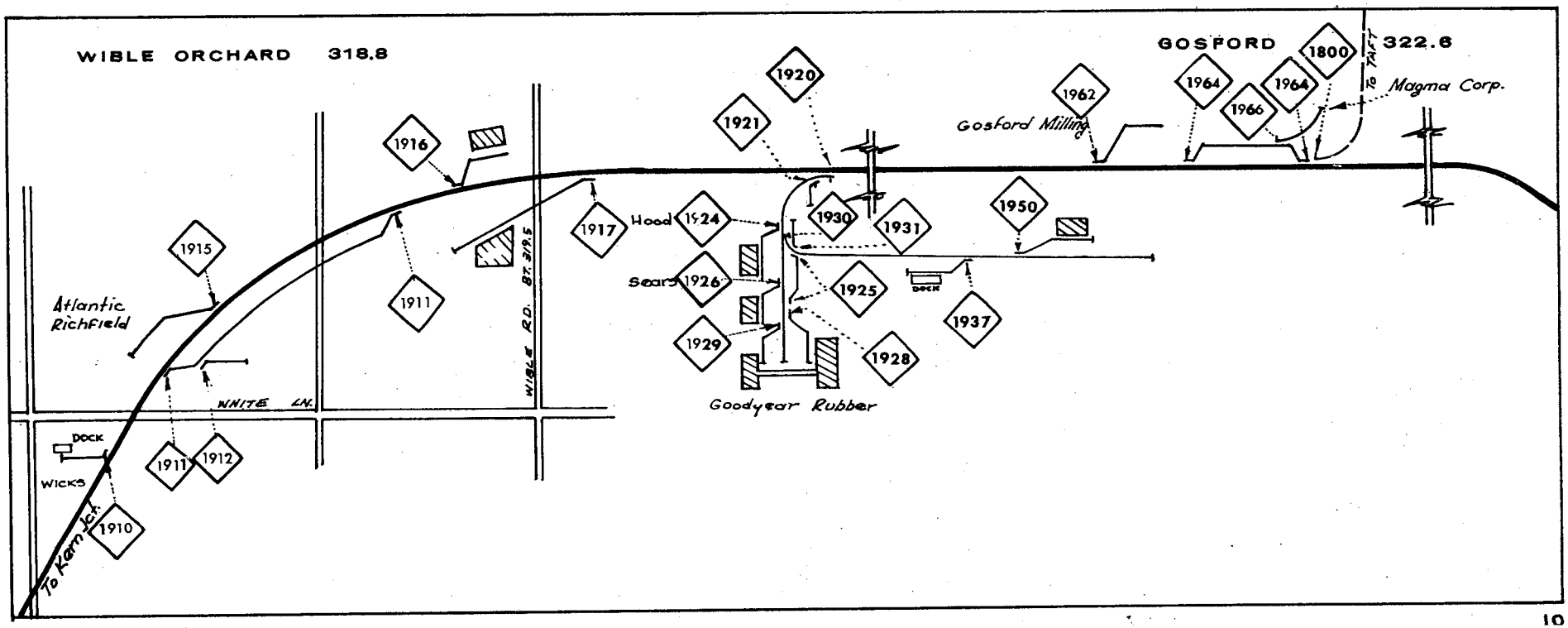
WIBLE ORCHARD 318.8
GOSFORD
322.6
Magma Corp.
Gosford Milling
Hood
Sears
Goodyear Rubber
Atlantic Richfield
WHITE LN.
WIBLE RD. BT. 319.5
DOCK
WICKS
To Kern Jct.

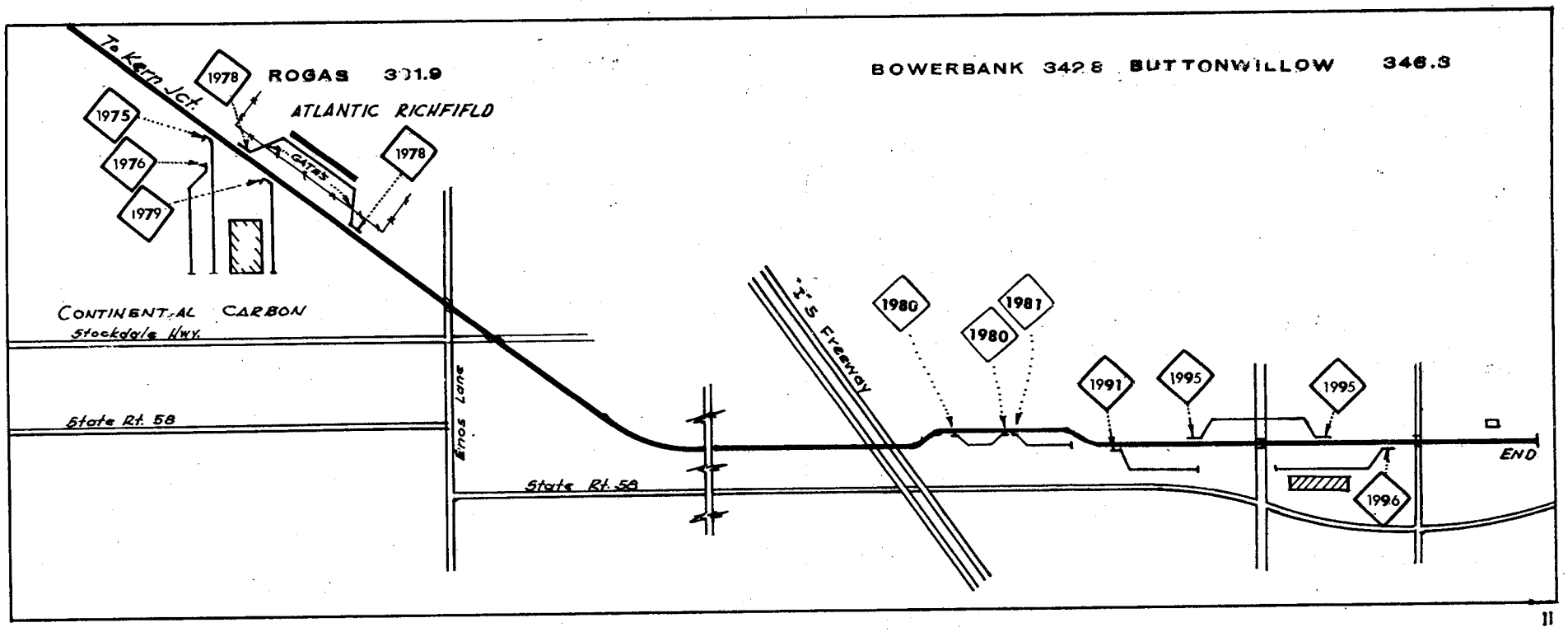
To Kern Jct.
ROGAS 331.9
BOWERBANK 342.8
BUTTONWILLOW 346.3
ATLANTIC RICHFIELD
GATES
1978
1975
1976
1979
1978
CONTINENTAL CARBON
Stockdale Hwy.
State Rt. 58
Enos Lane
State Rt. 58
I-5 Freeway
1980
1980
1981
1991
1995
1995
1996
END

11

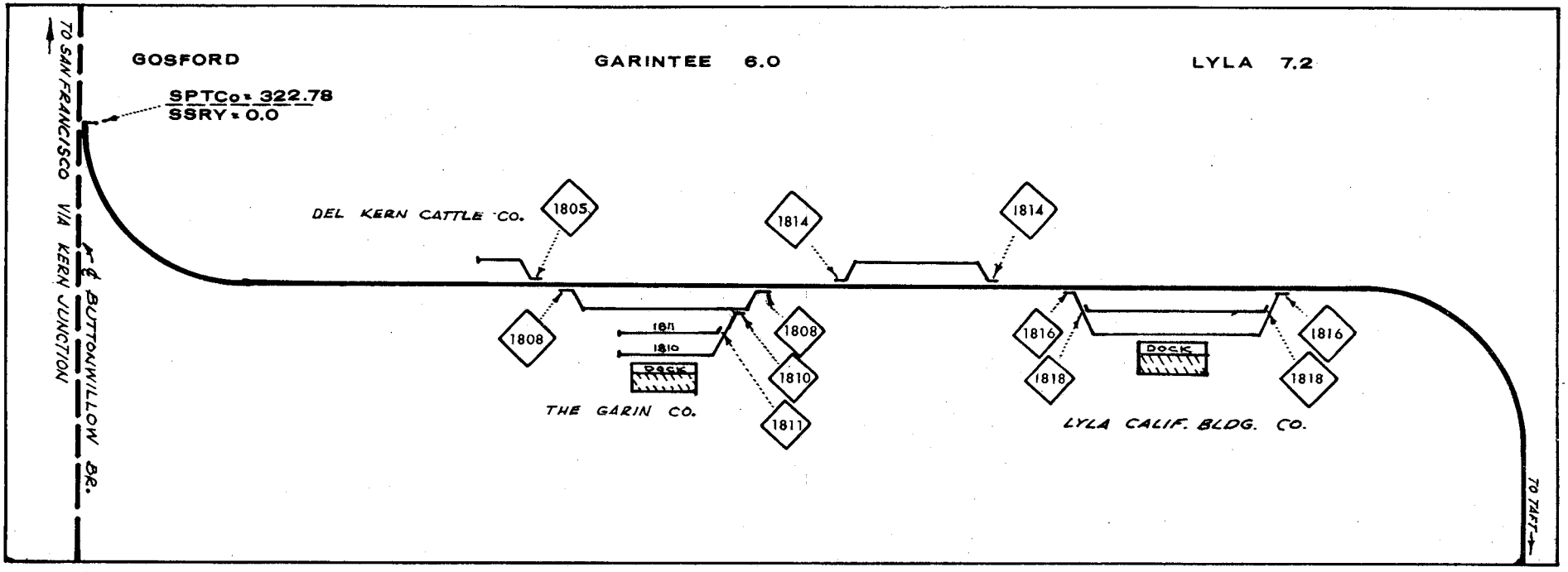
TO SAN FRANCISCO VIA KERN JUNCTION
GOSFORD
GARINTEE 6.0
LYLA 7.2
SPTCo = 322.78
SSRY = 0.0
DEL KERN CATTLE CO.
1805
1814
1814
1808
1811
1810
DOCK
1808
1810
1811
THE GARIN CO.
1816
1818
DOCK
1816
1818
LYLA CALIF. BLDG. CO.
BUTTONWILLOW BR.
TO TAFT

12

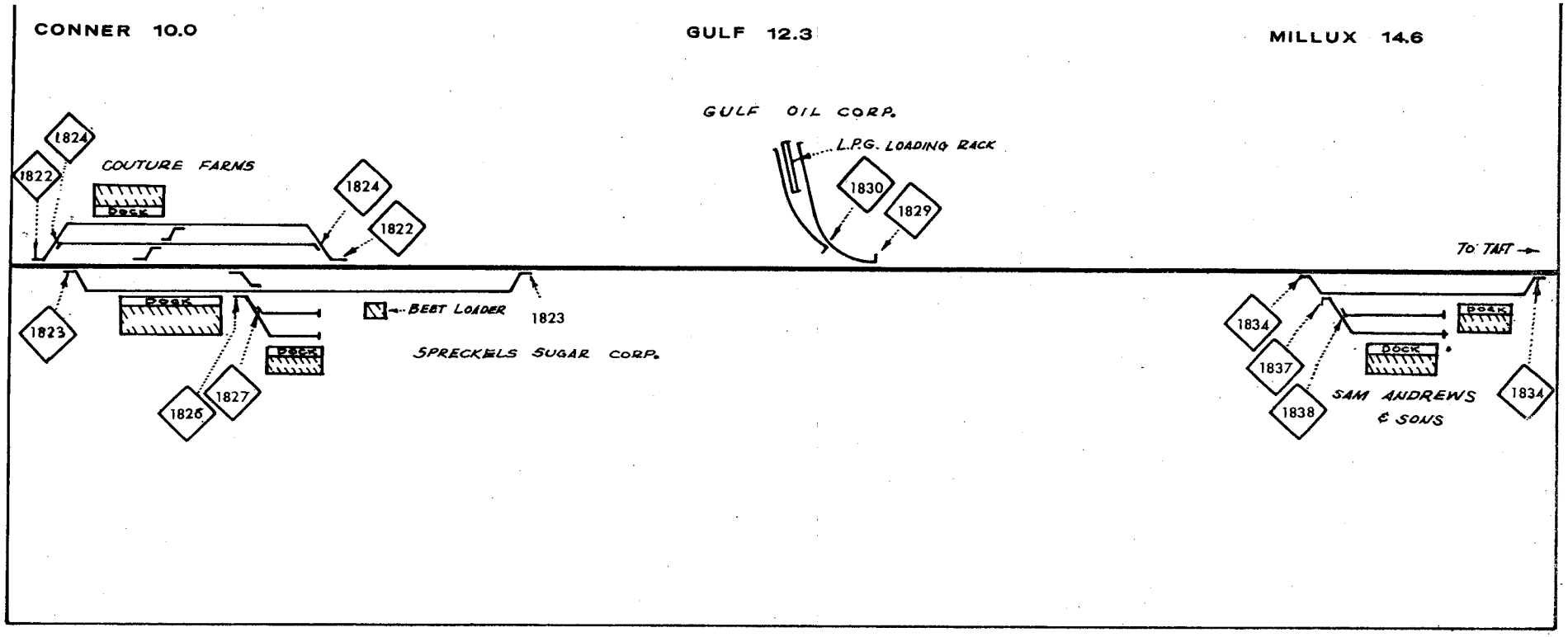
CONNER 10.0
GULF 12.3
MILLUX 14.6
GULF OIL CORP.
L.P.G. LOADING RACK
1830
1829
1824
1822
COUTURE FARMS
DOCK
1824
1822
To TAFT
1823
DOCK
BEET LOADER
1823
SPRECKELS SUGAR CORP.
DOCK
1826
1827
1834
1837
1838
DOCK
DOCK
SAM ANDREWS & SONS
1834

13

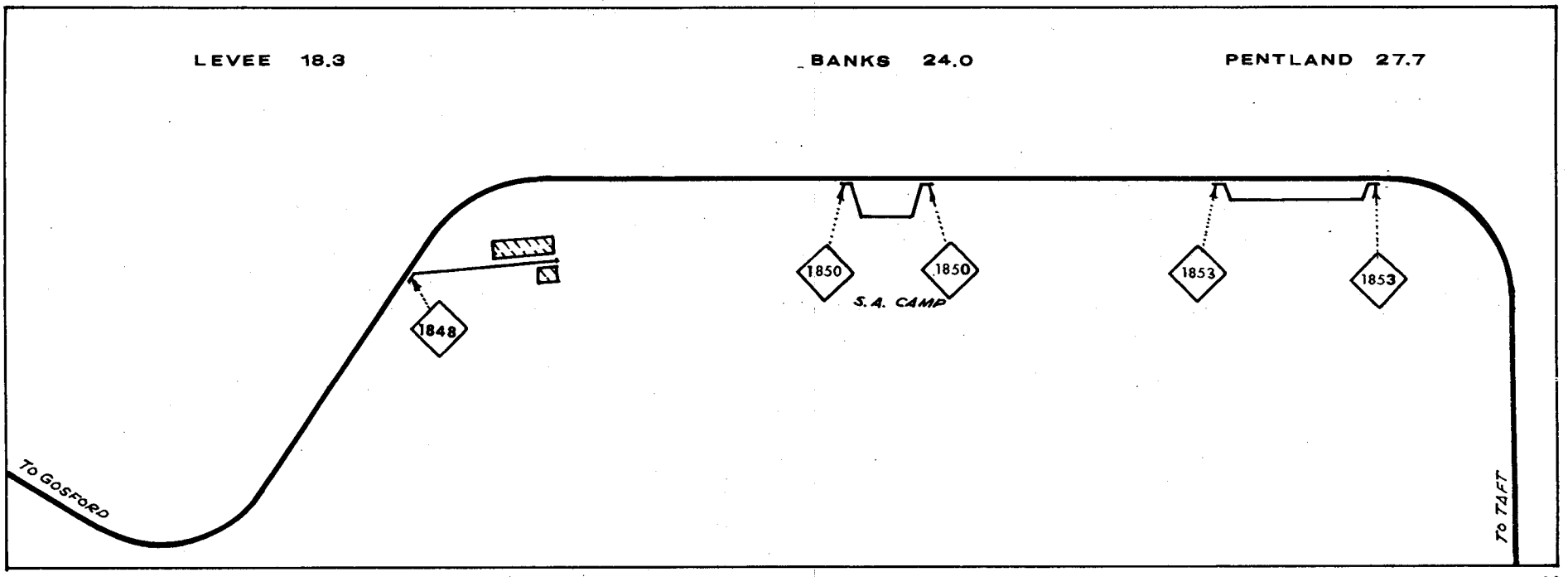
LEVEE 18.3
BANKS 24.0
PENTLAND 27.7
1848
1850
1850
S.A. CAMP
1853
1853
To GOSFORD
To TAFT

14

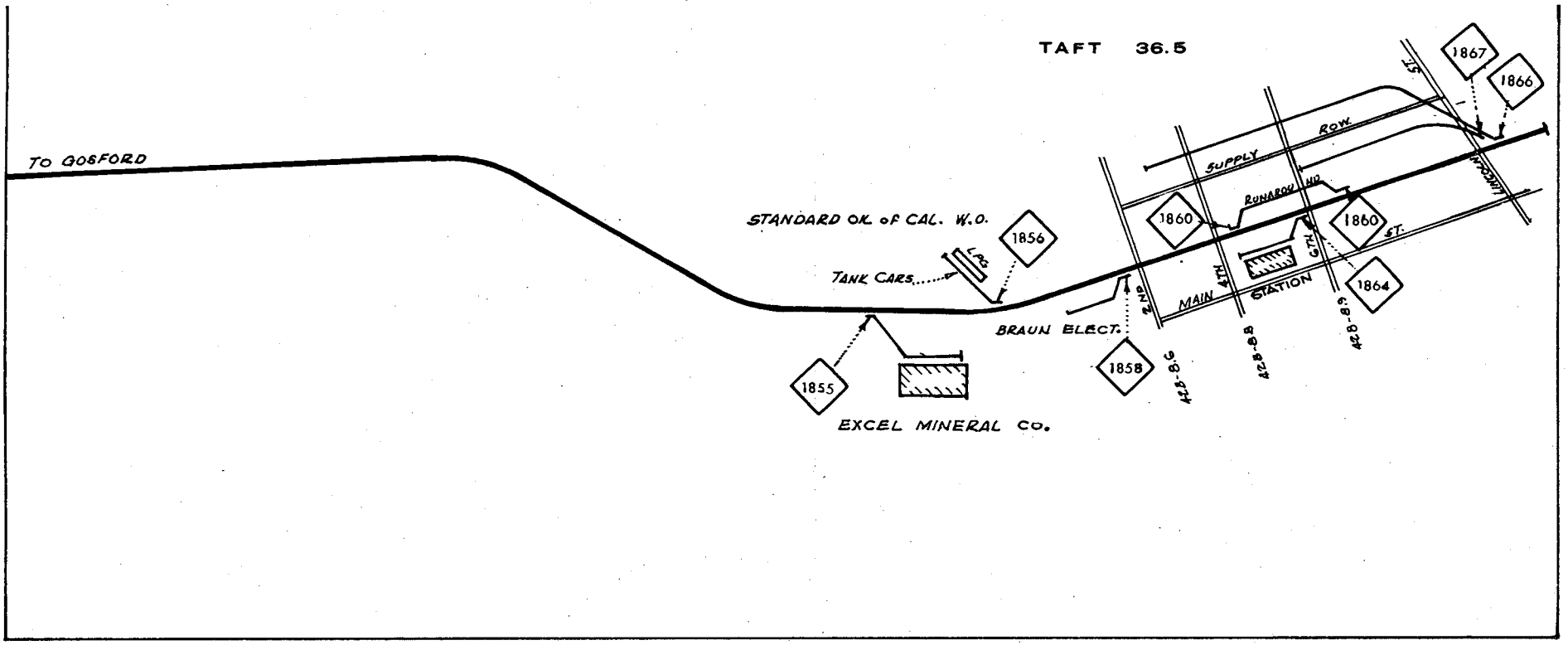

15

SOUTHERN PACIFIC TRANSPORTATION COMPANY 3-29-82
LISTING OF INDUSTRIES AND TRACKS WITHIN THE SAN JOAQUIN DIVISION

SPIN NO.	INDUSTRY NAME	AGREEMENT OR CO USE	SPOTS FM	SPOTS TO	IND. TRACK	SPTCO. TRACK	M.P.	REMARKS
ARVIN BRANCH								
AT&SF RY WILL DO ALL MAINTANANCE FOR RAILROADS.								
**** ALGOSO								
1202	UNICO CHEMICAL CO.	T8425	1	5	315	549	316.92	
1203	SPCO & ATSF	SIDING	0	0	0	1020	316.88	
1204	ROD MCLELLAN CO.	T4330	99	0	464	130	316.91	
**** HARPERTOWN								
0907	KERN COUNTY REFINERY INC.	T8676	85	0	630	500	321.26	TANK LOADING
0908	KERN COUNTY REFINERY INC.	T8676	85	0	620	240	321.27	TANK LOADING
**** WEST LAMONT								
0909	MIKE YUROSEK & SON INC.	T31159	95	0	552	258	322.10	

SPIN NO.	INDUSTRY NAME	AGREEMENT OR CO USE	SPOTS FM	SPOTS TO	IND. TRACK	SPTCO. TRACK	M.P.	REMARKS
**** WEST LAMONT								
0910	SOUTHERN PACIFIC CO.	SIDING	99	0	0	892	323.43	
0911	SOUTHERN PACIFIC CO.	STORAGE	95	0	0	759	323.51	480 FT. USEABLE
0912	SOUTHERN PACIFIC CO.	STORAGE	0	0	0	640	323.49	480 FT. USEABLE
**** LAMONT								
0913	SOUTHERN PACIFIC CO.	TEAM TRK.	90	0	0	1760	324.44	
0914	SOUTHERN PACIFIC CO.	SIDING	0	0	0	2984	325.06	
0915	ARVIN GRAPE GROWERS ASSOC.	T4420	95	0	347	138	324.40	
0916	SOUTHERN PACIFIC CO.	STORAGE	91	0	0	620	324.52	440 FT. USEABLE
0917	SOUTHERN PACIFIC CO.	STORAGE	95	0	0	755	324.63	300 FT. USEABLE
0918	SOUTHERN PACIFIC CO.	STORAGE	0	0	0	510	324.67	300 FT. USEABLE
0919	SOUTHERN PACIFIC CO.	DRILL	0	0	0	1650	324.88	
0920	NICK DELIS CO. INC.	T15732	95	0	220	515	324.91	
0921	SOUTHERN PACIFIC CO.	STORAGE	0	0	0	610	324.93	440 FT. USEABLE
0922	SOUTHERN PACIFIC CO.	STORAGE	0	0	0	525	325.16	250 FT. USEABLE
0923	SOUTHERN PACIFIC CO.	STORAGE	0	0	0	440	325.14	250 FT. USEABLE
0924	WHEELER RIDGE GROWERS	T18162	95	0	420	260	325.24	

SPIN NO.	INDUSTRY NAME	AGREEMENT OR CO USE	SPOTS FM	SPOTS TO	IND. TRACK	SPTCO. TRACK	M.P.	REMARKS
**** LAMONT								
0925	SOUTHERN PACIFIC CO.	STORAGE	0	0	0	440	325.19	270 FT. USEABLE
0926	SOUTHERN PACIFIC CO.	STORAGE	0	0	0	450	325.22	295 FT. USEABLE
**** PATCH								
0927	PATCH PRODUCE	T17101	95	0	306	322	325.53	
0928	SOUTHERN PACIFIC CO.	STORAGE	0	0	0	455	325.56	300 FT. USEABLE
0929	CALIF. FRUIT VEGETABLE INC.	T11394	95	0	260	287	325.80	
0930	SOUTHERN PACIFIC CO.	STORAGE	0	0	0	430	325.78	260 FT. USEABLE
0931	I & I FARMS INC.	T9557	95	0	613	136	325.96	
0932	SOUTHERN PACIFIC CO.	STORAGE	0	0	0	615	325.94	460 FT. USEABLE
**** RIBIER								
0933	A.H. WALKER	T4237	90	0	0	1514	326.51	
0934	PORTER LAND CO.	T17484	95	0	0	445	326.55	
0935	SOUTHERN PACIFIC CO.	SIDING	96	0	0	689	326.67	
0936	SOUTHERN PACIFIC CO.	SIDING	0	0	0	3581	326.84	
**** DI GIORGIO								
0937	TRUST DEED ESTATES	L186603	95	0	0	3550	328.32	250 FT. TRK.

SPIN NO.	INDUSTRY NAME	AGREEMENT OR CO USE	SPOTS FM	SPOTS TO	IND. TRACK	SPTCO. TRACK	M.P.	REMARKS
**** DI GIORGIO								
0938	SOUTHERN PACIFIC CO.	STORAGE	91	0	0	2680	328.38	2380 FT. USEABLE
0939	SOUTHERN PACIFIC CO.	STORAGE	91	0	0	1300	328.35	1000 FT. USEABLE
0940	SOUTHERN PACIFIC CO.	STORAGE	91	0	0	1260	328.87	910 FT. USEABLE
0941	LAMONT WINERY	T12958	0	0	0	1071	329.13	
0942	LAMONT WINERY	T12958	99	0	0	2881	329.36	
0943	LAMONT WINERY	T12958	99	0	0	1860	329.33	
0944	LAMONT WINERY	T12958	99	0	264	550	329.52	
**** ARVIN								
0945	SOUTHERN PACIFIC CO.	SIDING	0	0	0	5225	330.66	
0946	J.C. LOOMIS	T15333	95	0	147	145	331.31	
0947	MUZKO VEG. INC.	T113056	95	0	207	244	331.27	
0948	SOUTHERN PACIFIC CO.	STORAGE	91	0	0	317	331.29	205 FT. USEABLE
0949	DON SKONE CO.	T12382	95	0	300	320	331.55	
0950	SOUTHERN PACIFIC CO.	STORAGE	91	0	0	480	331.57	300 FT. USEABLE
0951	MITCHEL BROS.	T10031	89	0	107	150	331.83	
0952	EL RANCHO FARMS	T12402	95	0	510	361	331.89	

SPIN NO.	INDUSTRY NAME	AGREEMENT OR CO USE	SPOTS FM	SPOTS TO	IND. TRACK	SPTCO. TRACK	M.P.	REMARKS
**** ARVIN								
0953	SOUTHERN PACIFIC CO.	STORAGE	91	0	0	870	331.93	700 FT. USEABLE
0954	SOUTHERN PACIFIC CO.	STORAGE	91	0	0	960	331.91	840 FT. USEABLE
0955	G & W MFG.	T33441	3	1	389	999	332.45	
0956	SOUTHERN PACIFIC CO.	LOADING TRK	99	0	0	745	332.47	
0957	CALIF. METAL CABINETS INC.	T29687	95	0	343	140	332.71	
0959	SOUTHERN PACIFIC CO.	RUNAROUND	0	0	0	1360	332.97	
0960	SOUTHERN PACIFIC CO.	TEAM TRK.	96	0	0	920	332.99	TEAM LOADING
0961	DERBY-KOVACEVICH	T5563	95	0	475	320	333.13	
0962	SOUTHERN PACIFIC CO.	STORAGE	91	0	0	544	333.10	450 FT. USEABLE
0963	SOUTHERN PACIFIC CO.	WORK LEAD	0	0	0	2684	333.29	
0964	BROWN & BRYANT	T18621	2	1	397	163	333.77	
0965	SPRECKELS SUGAR CO.	L68961	89	0	0	4305	333.43	
0967	EUGENE NALBANDIAN	T28871	95	0	0	765	333.33	400 FT. TRK.
0968	SOUTHERN PACIFIC CO.	STORAGE	91	0	0	510	333.35	340 FT. USEABLE
0969	C. & M. MALOVICH	T11550	95	0	327	383	333.52	
0970	SOUTHERN PACIFIC CO.	STORAGE	91	0	0	400	333.56	270 FT. USEABLE
0971	SOUTHERN PACIFIC CO.	STORAGE	91	0	0	405	333.54	250 FT. USEABLE

SPIN NO.	INDUSTRY NAME	AGREEMENT OR CO USE	SPOTS FM	SPOTS TO	IND. TRACK	SPTCO. TRACK	M.P.	REMARKS
**** ARVIN								
0972	MAZZIE FARMS	T10342	95	0	0	700	333.61	300 FT. TRK.
0973	SOUTHERN PACIFIC CO.	STORAGE	91	0	0	490	333.65	300 FT. USEABLE
0974	SOUTHERN PACIFIC CO.	STORAGE	91	0	0	555	333.63	420 FT. USEABLE
0975	MAZZIE FARMS	T10245	95	0	0	895	333.73	477 FT. TRK.
0976	SOUTHERN PACIFIC CO.	STORAGE	91	0	0	690	333.77	530 FT. USEABLE
0977	SOUTHERN PACIFIC CO.	STORAGE	91	0	0	780	333.75	660 FT. USEABLE
0978	SOUTHERN PACIFIC CO.	STORAGE	91	0	0	555	333.22	450 FT. USEABLE
0979	SOUTHERN PACIFIC CO.	STORAGE	91	0	0	656	333.20	450 FT. USEABLE
0980	GOLD RIBBON POTATO CO.	T28872	95	0	0	595	333.28	100 FT. TRK.
0981	SOUTHERN PACIFIC CO.	WORK LEAD	0	0	0	2225	333.38	
0982	SOUTHERN PACIFIC CO.	STORAGE	91	0	0	620	333.43	230 FT. USEABLE
0983	SOUTHERN PACIFIC CO.	STORAGE	91	0	0	420	333.47	230 FT. USEABLE
0984	SOUTHERN PACIFIC CO.	STORAGE	91	0	0	510	333.45	330 FT. USEABLE
0985	SOUTHERN PACIFIC CO.	STORAGE	91	0	0	730	333.54	400 FT. USEABLE
0986	SOUTHERN PACIFIC CO.	STORAGE	91	0	0	545	333.56	400 FT. USEABLE
0987	SOUTHERN PACIFIC CO.	STORAGE	91	0	0	635	333.58	500 FT. USEABLE
0988	HIGBY & SONS	T10216	95	0	0	615	333.73	250 FT. TRK.

SPIN NO.	INDUSTRY NAME	AGREEMENT OR CO USE	SPOTS FM	SPOTS TO	IND. TRACK	SPTCO. TRACK	M.P.	REMARKS
**** ARVIN								
0989	SOUTHERN PACIFIC CO.	STORAGE	91	0	0	410	333.77	250 FT. USEABLE
0990	SOUTHERN PACIFIC CO.	STORAGE	91	0	0	510	333.75	380 FT. USEABLE
OILCITY BRANCH								
**** OIL JUNCTION								
1404	R & G SLOANE	T32598	94	0	616	135	308.30	
1173	BEGIN OIL CITY BR.	BR. MAIN	0	0	0	0	307.99	W. LEG WYE
1400	BEGIN OIL CITY BR.	BR. MAIN	0	0	0	0	308.72	E. LEG WYE
1402	SPCO. & ATSF RWY. CO.	GMO60506	0	0	0	8164	308.31	DRILL & RUNAROUND
1405	KCL FOUNDATION	T24198	95	0	670	0	308.30	
1406	KCL FOUNDATION	T24198	99	0	616	135	308.30	
1420	KERN ROCK	T22135	0	2	419	143	308.32	3RD PARTY AGMT.
**** SEGURO								
1422	MOBIL CHEM. CO.	T33446	99	0	0	1790	310.36	750 FT. TRK.

NO.		OR CO USE	FM	TO	TRACK	TRACK		
**** SEGURO								
1422	SPCO. & ATSF RWY. CO.	TEAM TRK.	90	0	0	1790	310.36	
1426	J.C. WATTENBARGER & SONS	T19167	99	0	171	137	310.61	
1427	WITCO CHEM.	T3341	0	0	704	65	310.68	TANK CAR STORAGE
1428	WITCO CHEM.	T3341	0	0	745	121	310.70	TANK CAR STORAGE
1430	SPCO. & ATSF RWY. CO.	STORAGE	91	0	0	1520	310.95	600 FT. USEABLE
1431	SPCO. & ATSF RWY. CO.	STORAGE	91	0	0	1034	311.00	720 FT. USEABLE
1432	SPCO. & ATSF RWY. CO.	STORAGE	91	0	0	862	311.01	590 FT. USEABLE
1435	STANDARD OIL CO.	T1072	1	0	317	475	311.17	TANK CAR LOADING
1436	STANDARD OIL CO.	T964	10	1	379	148	311.23	TANK CAR LOADING
1437	STANDARD OIL CO.	T964	10	1	689	65	311.24	TANK CAR LOADING
1440	SPCO. & ATSF RWY. CO.	STORAGE	91	0	0	1384	311.02	750 FT. USEABLE
1441	SPCO. & ATSF RWY. CO.	RUNAROUND	0	0	0	1152	311.06	
**** MALTHA								
1460	SPCO. & ATSF RWY. CO.	SIDING	0	0	0	1531	311.53	
1461	WEST COAST OIL CO.	T1990	89	0	759	197	311.55	TANK CAR LOADING
1465	SPCO. & ATSF RWY. CO.	STORAGE	91	0	0	1107	311.70	650 FT. USEABLE

SPIN NO.	INDUSTRY NAME	AGREEMENT OR CO USE	SPOTS FM	TO	IND. TRACK	SPTCO. TRACK	M.P.	REMARKS
BUTTONWILLOW BRANCH								
BAKERSFIELD DISTRICT J.D.MAXWELL M/W MANAGER								
**** KAYANDEE								
1905	K & D SALVAGE CO.	T13389	89	0	2780	153	315.98	
1905	NOERR MOTOR FRT.	T13389	0	0	0	0	315.98	3RD PARTY USER
**** STRADER								
1904	PAYLESS CASHWAYS INC.	T32613	95	0	326	139	316.79	
1906	B.J.HUGHS INC.	T9327	95	0	538	394	316.87	
**** WIBLE ORCHARD								
1908	KAMPRATH SEED CO.	T15866	1	2	206	145	318.25	
1910	WICKES CORP.	T26830	1	3	475	170	318.60	
1911	SOUTHERN PACIFIC CO.	SIDING	0	0	0	99	318.60	
1911	MAROSA BROS. TRANSPT.	T30139	94	0	0	0	318.82	

BUTTONWILLOW BRANCH

BAKERSFIELD DISTRICT J.D.MAXWELL M/W MANAGER

SPIN NO.	INDUSTRY NAME	AGREEMENT OR CO USE	SPOTS FM	SPOTS TO	IND. TRACK	SPTCO. TRACK	M.P.	REMARKS
****	WIBLE ORCHARD							
1912	DIAMOND INTL. CORP.	T33076	1	5	568	132	318.62	
1915	ATLANTIC RICHFIELD CO.	T11793	1	20	584	140	318.78	
1916	IMCO SERVICES	T11193	1	2	314	140	319.30	
1917	PIUTE PACKING CO.	T11575	0	0	1230	170	319.61	
1920	SOUTHERN PACIFIC CO.	DRILL	0	0	0	3810	321.00	LEAD TO STOCKDALE DEV.
1920	GOOD YEAR .	T19454	0	0	0	0	321.70	END 165 FT.
1921	SUN CHEMICAL CO.	T33064	0	0	655	120	321.05	
1924	HOOD INDUSTRIES.	T19454	1	2	84	121	321.40	SP MAINTN TK.
1925	SOUTHERN PACIFIC CO.	RUNAROUND	0	0	0	632	321.44	
1926	SEARS ROEBUCK & CO.	T19454	95	0	486	123	321.50	

SPIN NO.	INDUSTRY NAME	AGREEMENT OR CO USE	SPOTS FM	SPOTS TO	IND. TRACK	SPTCO. TRACK	M.P.	REMARKS
****	WIBLE ORCHARD							
1928	GOODYEAR TIRE & RUBBER CO.	T19454	0	0	297	149	321.58	STOCKDALE DEV.TK OWNR.
1929	GOODYEAR TIRE & RUBBER CO.	T19454	0	0	256	123	321.59	SP TO MAINTAIN ALL
1930	SOUTHERN PACIFIC CO.	DRILL	0	0	0	4545	321.46	DWG. C17122
1931	ADVANCE BEVERAGE CO.	T33049	1	2	285	120	321.48	
1935	BAKER SAND CONTROL	T33420	95	0	204	132	322.00	
1937	FLINTKOTE SUPPLY CO.	T33417	95	0	550	150	322.05	
1950	MANVILLE FOREST PROD.	T33432	0	0	970	140	321.28	
****	GOSFORD							
1962	GOSFORD MILLING CO.	T12499	94	99	1243	132	322.16	
1964	SOUTHERN PACIFIC CO	SIDING	1	2	0	288	322.65	
1966	MAGNA CORP	L173908	1	2	0	288	322.62	
1800	JUNCTION SUNSET RWY		0	0	0	0	322.78	
****	ROGAS							
1975	CONTINENTAL CARBON CO.	T18995	89	0	1293	136	331.41	CLOSED 9-25-81
1976	CONTINENTAL CARBON CO.	T18995	89	0	725	0	331.43	CLOSED 9-25-81

SPIN NO.	INDUSTRY NAME	AGREEMENT OR CO USE	SPOTS FM	SPOTS TO	IND. TRACK	SPTCO. TRACK	M.P.	REMARKS
**** ROGAS								
1978	ATLANTIC RICHFIELD CO.	T13139	88	0	1634	287	331.58	
1979	CONTINENTAL CARBON CO.	T18995	89	0	431	136	331.57	CLOSED 9-25-81
**** BOWERBANK								
1980	SOUTHERN PACIFIC CO	SIDING	0	0	0	880	342.50	
1981	HALLIBURTON SERVICES	T33979	94	0	710	178	342.70	
**** BUTTONWILLOW								
1981	EXCELL MINERALS	L146827	95	0	0	1920	345.70	
1981	CHEVRON CHEMICAL	L185070	99	0	0	1920	345.95	
1981	BUTTONWILLOW WAREHOUSE CO	L185039	99	0	0	1920	346.00	
1985	SOUTHERN PACIFIC CO	RUNAROUND	90	99	0	1388	346.08	BUTTONWILLOW TEAM
1986	SOUTHERN PACIFIC CO	STORAGE	0	0	0	1800	346.60	

SUNSET RAILWAY

AT&SF RY WILL DO ALL MAINTANANCE FOR RAILROADS.

**** GOSFORD								
1805	DEL KERN CATTLE	SS2042	99	0	850	120	5.15	

SPIN NO.	INDUSTRY NAME	AGREEMENT OR CO USE	SPOTS FM	SPOTS TO	IND. TRACK	SPTCO. TRACK	M.P.	REMARKS
**** GARINTEE								
1808	SUNSET RAILWAY CO.	SIDING	0	0	0	1362	5.50	
1810	GARIN CO.	SS1989	0	0	0	698	5.52	
1811	GARIN CO.	SS1989	0	0	433	113	5.53	
1814	SUNSET RAILROAD CO.	SIDING	0	0	0	3007	4.25	
**** LYLA								
1816	LYLA CALIFORNIA BUILDING CO	SS1924	0	0	0	1196	6.91	
1816	SUNSET RAILWAY CO.	SIDING	0	0	0	1196	6.91	
1818	LYLA CALIFORNIA BUILDING CO	SS1924	0	10	661	151	6.93	
**** CONNERS								
1822	COUTURE FARMS	SS2022	0	10	0	2640	9.50	
1823	SUNSET RY CO.	STORAGE	0	0	1075	2565	9.52	
1823	AMSTAR CORP. (SPRECKELS)	SS1685	1	0	1075	0	9.85	BEET DUMP
1823	COOL-RITE INC.	SS1685	1	6	0	0	9.27	
1824	SUNSET RY CO	SIDING	0	0	0	2210	9.25	
1826	RAYMOND METLER & SONS	SS2120	0	0	0	693	9.35	

SPIN NO.	INDUSTRY NAME	AGREEMENT OR CO USE	SPOTS FM	SPOTS TO	IND. TRACK	SPTCO. TRACK	M.P.	REMARKS
**** CONNERS								
1827	RAYMOND METLER & SONS	SS2120	0	0	0	583	9.37	
**** GULF								
1829	COASTAL PETROLEUM REFINERS	SS1641	0	0	983	141	12.40	
1830	COASTAL PETROLEUM REFINERS	SS1641	1	10	900	0	12.41	
**** MILLUX								
1834	MAURICE KOPHAMER FARMING CO		1	10	0	2674	14.00	
1834	SUNSET RAILWAY CO.	SIDING	0	0	0	2674	14.00	
1837	SAM ANDREWS & SONS	SS1935	1	9	0	1041	14.05	
1838	SAM ANDREWS & SONS	SS1935	1	6	0	600	14.80	
**** LEVEE								
1848	SUNSET RAILWAY CO.	TEAM	0	0	0	1145	18.10	
**** BANKS								
1850	S.A.CAMP	SS2087	0	0	870	708	24.33	

SPIN NO.	INDUSTRY NAME	AGREEMENT OR CO USE	SPOTS FM	SPOTS TO	IND. TRACK	SPTCO. TRACK	M.P.	REMARKS
**** PENTLAND								
1853	SUNSET RAILWAX CO.	SIDING	0	0	0	2305	26.95	
**** TAFT								
1855	EXCELL MINERALS CO.	SS2109	0	0	922	252	5.05	
1856	CHEVRON INC.	SS2062	1	4	509	141	7.10	
1858	BRAUN ELECTRIC CO.	SS1885	1	4	0	460	8.60	
1860	SUNSET RAILWAY	RUNAROUND	0	0	0	890	9.55	
1864	SUNSET RAILWAY	TEAM	0	0	0	700	9.56	
1866	DIAMOND INTERNATIONAL CORP.	SS2167	0	0	280	1120	8.94	
1866	RAY EYHERABIDE	SS2045	1	0	0	1120	9.70	
1867	TAFT LUMBER CO. INC.	SS2073	40	50	0	2990	8.66	